

















Riverside Park  
LAKE WANAKA

**Key**

-  Roding
-  Footpath
-  Water Toby
-  Water Main
-  Rockgas House Connection
-  Rockgas Line
-  Telecom Service Box
-  Telecom Line
-  Power Service Box
-  Street Light
-  Mudtank
-  Stormwater Manhole
-  Stormwater Line
-  Foulsewer Manhole
-  Foulsewer Line
-  Tree

**Notes**

1. These are design plans suitable only for concept design.
2. It is the responsibility of the lot owner or contractor employed by the lot owner to verify the position of services on the ground before excavating.
3. No contours shown. A final survey is required at the conclusion of works by each individual Lot owner.
4. An electronic copy of the information in AutoCAD format can be obtained from Paterson Pitts Wanaka. Note this information comprises a final survey to establish finished ground levels. A \$650 + GST fee applies.

**PATERSONPITTSGROUP**  
 Surveying • Planning • Engineering  
 Your Land Professionals  
 www.ppgroup.co.nz  
 0800 PPGROUP

WANAKA BRANCH  
 19 Reece Crescent  
 or P.O. Box 283  
 Wanaka 9343  
 T 03 443 0110  
 E wanaka@ppgroup.co.nz

Lot 83  
 Mallard St  
 Riverside Park, Wanaka

Scale 1:250 @ A3

Drawn By DHP Date 26/06/2015

Job No. W4661 Layout 1 Rev A