


















INFINITY
 INVESTMENT GROUP
Riverside Park
 LAKE WANAKA

Key

	Roading
	Footpath
	Water Toby
	Water Main
	Rockgas House Connection
	Rockgas Line
	Telecom Service Box
	Telecom Line
	Power Service Box
	Street Light
	Mudtank
	Stormwater Manhole
	Stormwater Line
	Foulsewer Manhole
	Foulsewer Line
	Tree

- Notes**
1. These are design plans suitable only for concept design.
 2. It is the responsibility of the lot owner or contractor employed by the lot owner to verify the position of services on the ground before excavating.
 3. No contours shown. A final survey is required at the conclusion of works by each individual Lot owner.
 4. An electronic copy of the information in AutoCAD format can be obtained from Paterson Pitts Wanaka. Note this information comprises a final survey to establish finished ground levels. A \$650 + GST fee applies.

PATERSONPITTSGROUP
 Surveying • Planning • Engineering
 Your Land Professionals
 www.ppgroup.co.nz
 0800 PPGROUP



WANAKA BRANCH
 19 Reece Crescent
 or P.O. Box 283
 Wanaka 9343
 T 03 443 0110
 E wanaka@ppgroup.co.nz

Lot 248
Sherwin Ave
Riverside Park, Wanaka

Scale	1:200 @ A3	
Drawn By	DHP	Date 07/07/2015
Job No.	W4661	Layout 1 Rev A