















INFINITY
INVESTMENT GROUP

Riverside Park
LAKE WANAKA

| Key | |
|---|--------------------------|
|  | Roading |
|  | Footpath |
|  | Water Toby |
|  | Water Main |
|  | Rockgas House Connection |
|  | Rockgas Line |
|  | Telecom Service Box |
|  | Telecom Line |
|  | Power Service Box |
|  | Street Light |
|  | Mudtank |
|  | Stormwater Manhole |
|  | Stormwater Line |
|  | Foulsewer Manhole |
|  | Foulsewer Line |
|  | Tree |

- Notes**
1. These are design plans suitable only for concept design.
 2. It is the responsibility of the lot owner or contractor employed by the lot owner to verify the position of services on the ground before excavating.
 3. No contours shown. A final survey is required at the conclusion of works by each individual Lot owner.
 4. An electronic copy of the information in AutoCAD format can be obtained from Paterson Pitts Wanaka. Note this information comprises a final survey to establish finished ground levels. A \$650 + GST fee applies.